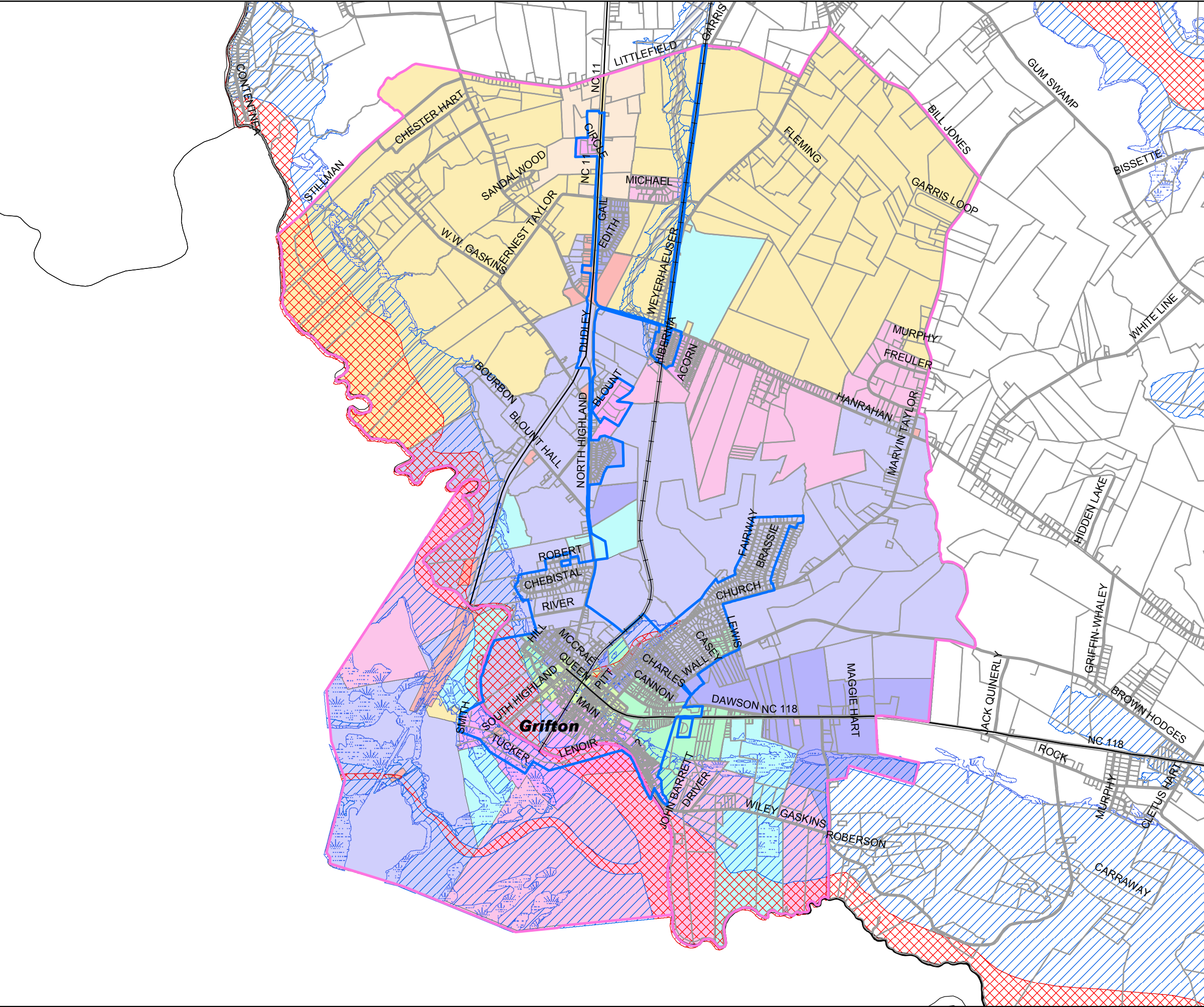
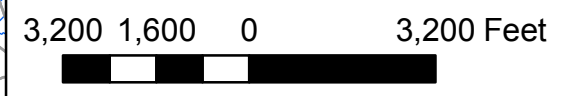
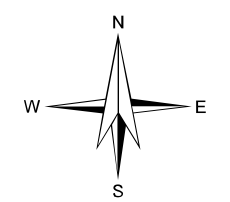


Town of Grifton Zoning



Zoning		Flood Hazard Zones	
	B-1		A
	B-6		AE
	CBD		AEFW
	I		NEA
	R-10		X (SHADED)
	R-14		City Limit
	R-6		ETJ
	R-8		Major Roads
	RA-20		Secondary Roads
	RA-20MH		Rail
			Tax Parcels
			Pitt County
			Surrounding County Line



Map Scale
1 Inch Represents 3,300 Feet

Map Produced By:
Pitt County Planning Department

T:\GIS\Special_Projects\HazardMitigationMaps2009\maps\Grifton\zoning.mxd